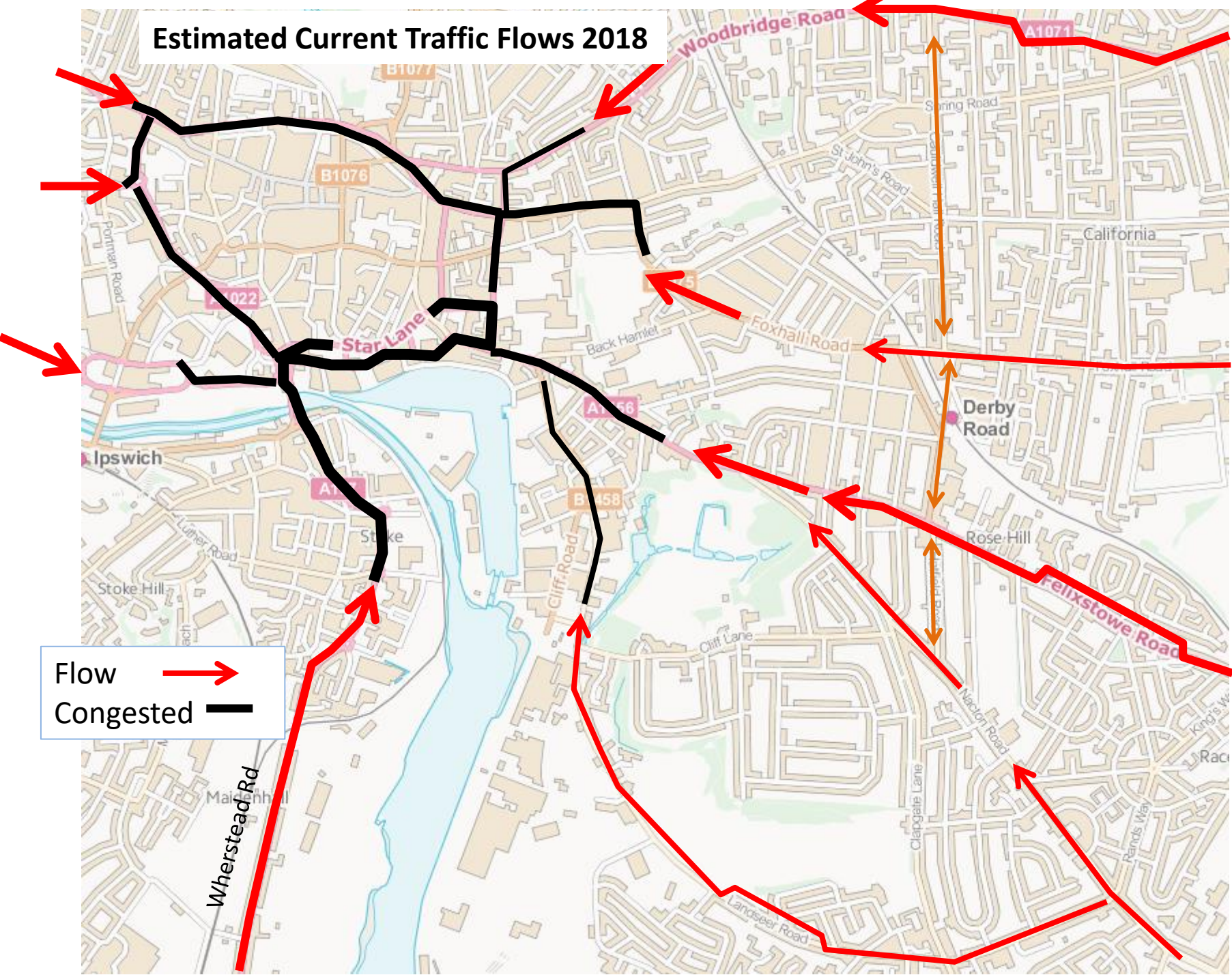


Upper Orwell Crossing Cliff Lane

Matthew Thomas

Maps

Estimated Current Traffic Flows 2018



2. Traffic in Ipswich today

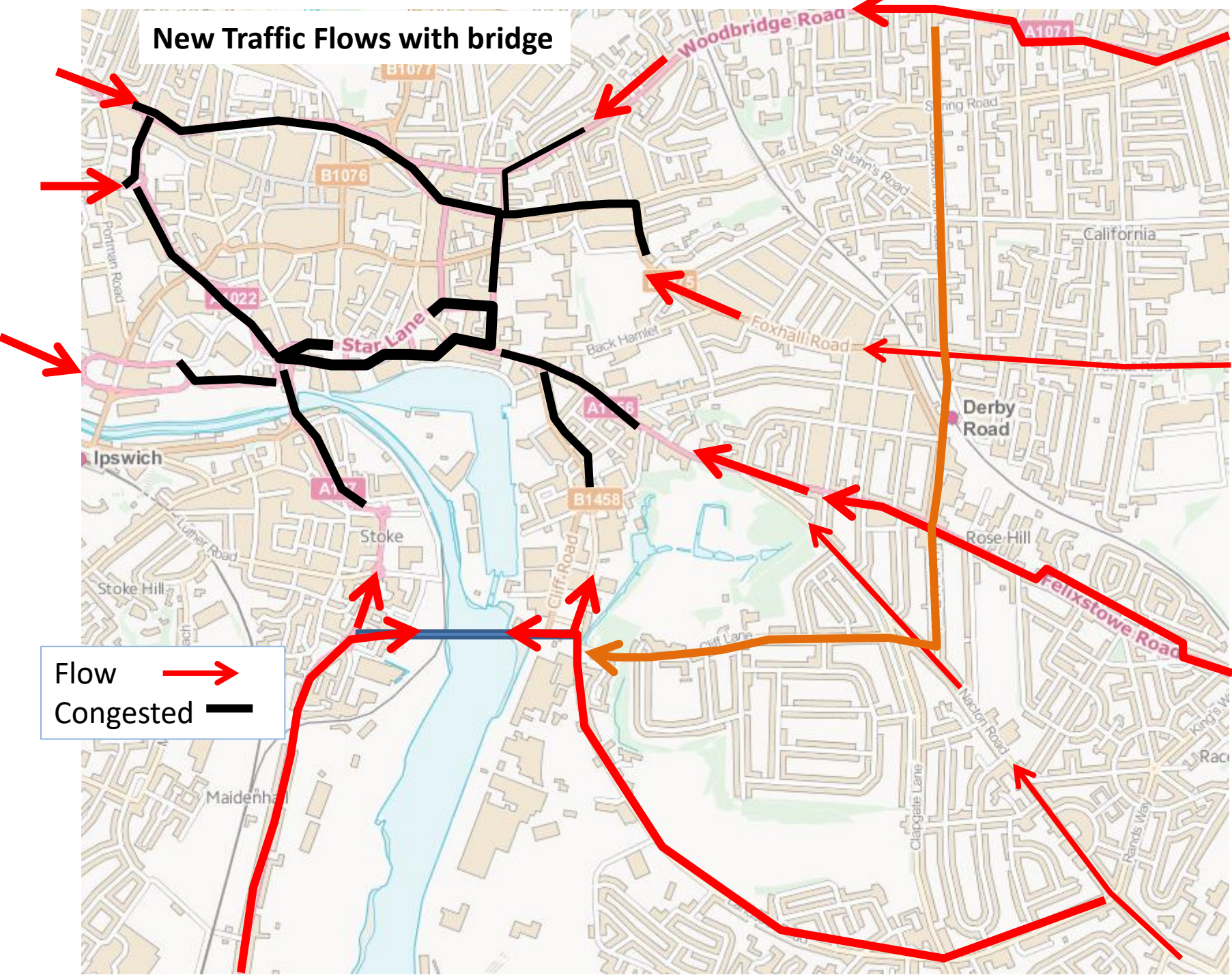
Main routes

- One way system congested Star Lane
- Recent modifications seems to make it worse (closed rope walk & back hamlet)
- Morning Traffic in/out from centre
- Northern ring road
- Caldwell hall road North/South
- Heavy lorry's from the docks

Solutions

1. Northern by-pass – **opposition**
2. Road through Pipers Vale to A14 from docks – **opposition**
3. Upper Orwell Crossing – **no opposition?**

New Traffic Flows with bridge



Flow →
Congested —

3.Plans for Upper Orwell Crossing

Government

“**Tactical diversion**” for Orwell bridge when it is closed. Are they serious!

Ipswich

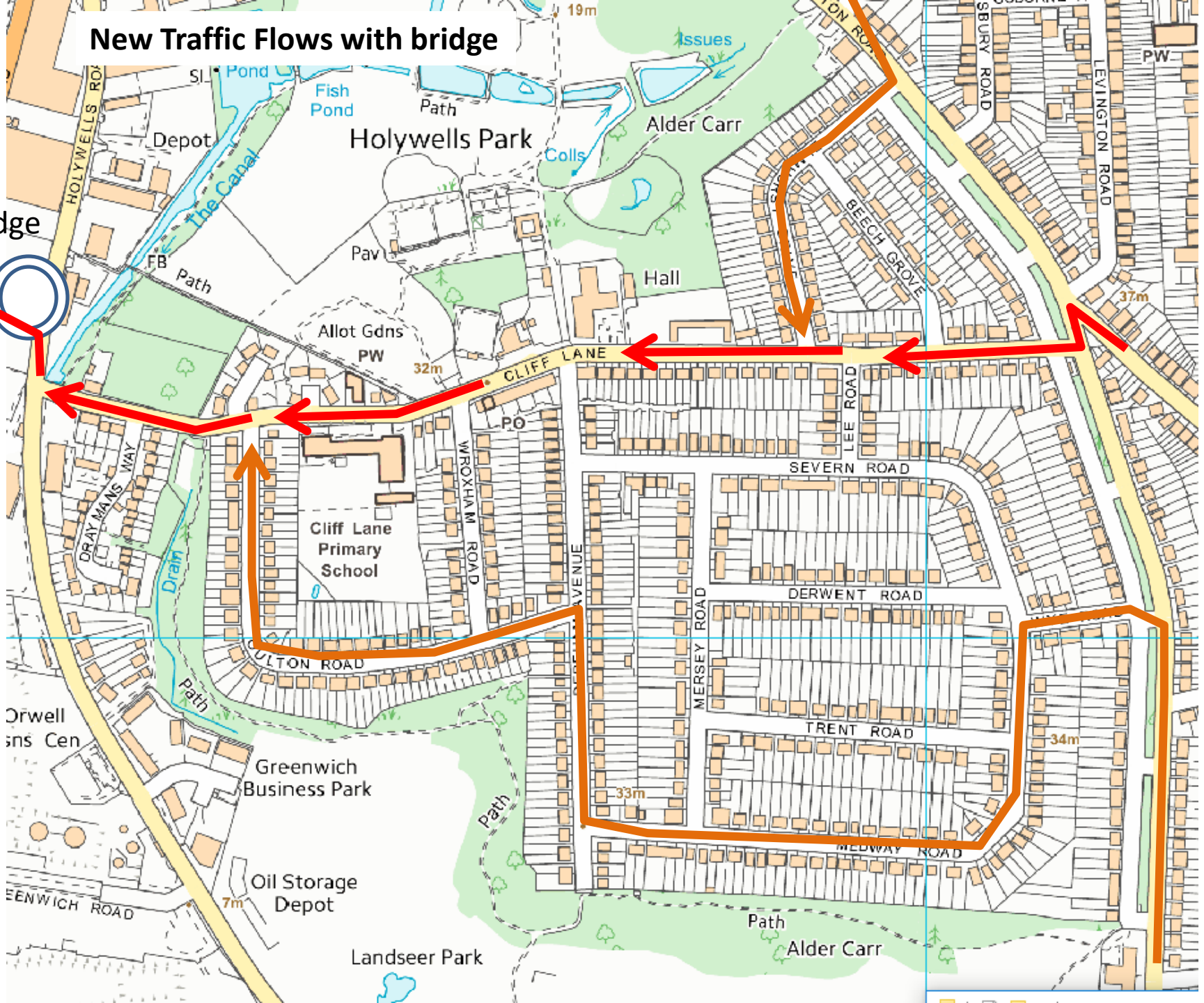

Get nice bridges around the docks – yes will look great

Alleviate congestion around Star Lane – will it?

Roads that will carry extra traffic

- Landseer road
- **Cliff Lane.**
- Wherstead road

New Traffic Flows with bridge



5. Effect on Cliff Lane/Rivers Estate

Cliff Lane – most changes

- Traffic increase (1000 hours an hour = 16 cars a minute)
- Difficult to get onto road from side roads
- Accidents
- School parking/ access
- Park access & parking
- Double yellow lines? No parking on road
- Remove parking spaces for church and School?

Quiet road >> busy road

– same as Cauldwell Hall road at least.